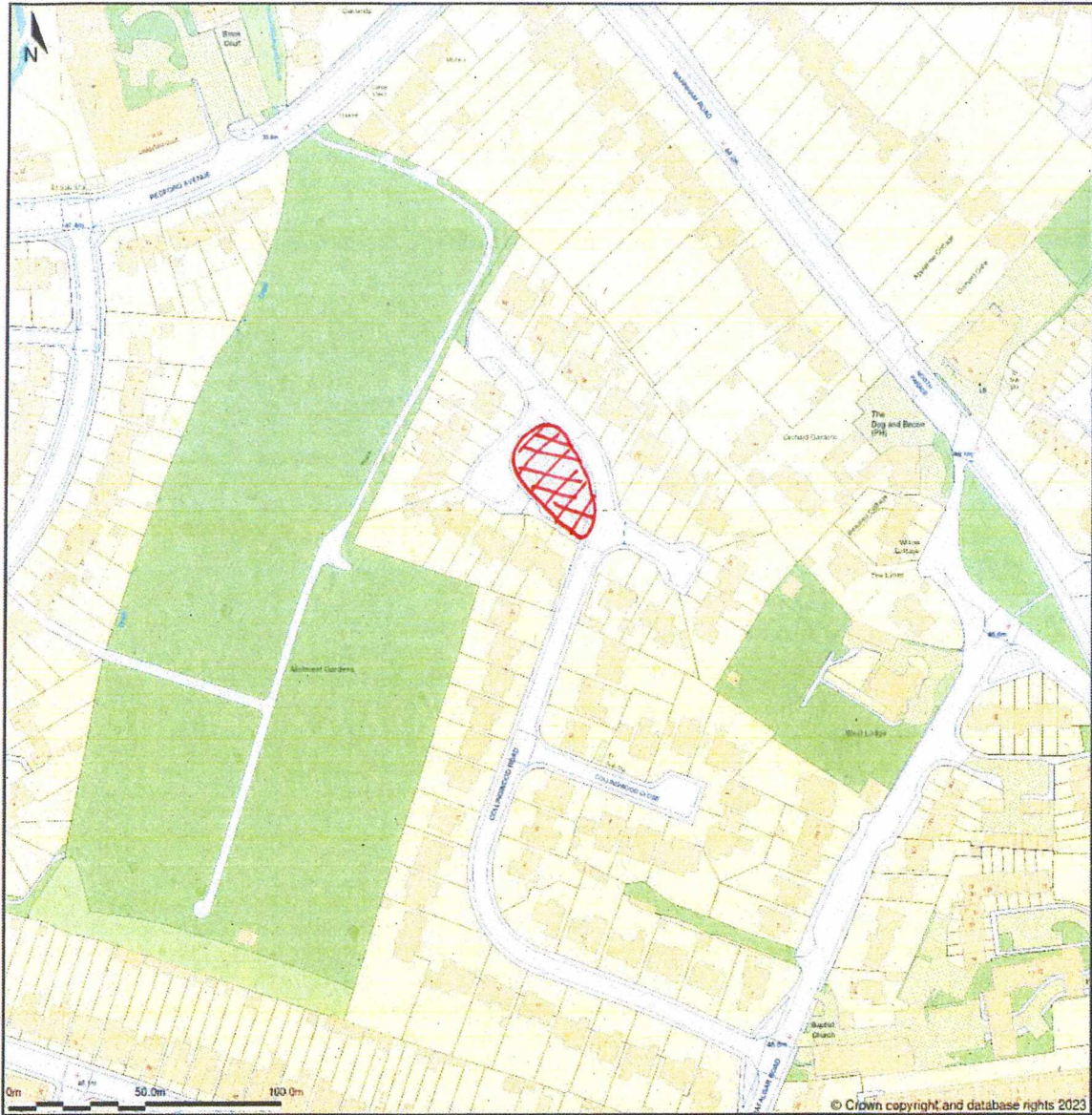




39. Collingwood Road, Horsham, West Sussex, RH12 2QN



Location Plan shows area bounded by: 516796.88, 131742.19 517196.88, 132142.19 (at a scale of 1:2500), OSGridRef: TQ16993194. The representation of a road, track or path is no evidence of a right of way. The representation of features as lines is no evidence of a property boundary.

Produced on 21st Mar 2023 from the Ordnance Survey National Geographic Database and incorporating surveyed revision available at this date. Reproduction in whole or part is prohibited without the prior permission of Ordnance Survey. © Crown copyright 2023. Supplied by www.buyaplan.co.uk a licensed Ordnance Survey partner (100053143). Unique plan reference: #00807159-88D98B.

Ordnance Survey and the OS Symbol are registered trademarks of Ordnance Survey, the national mapping agency of Great Britain. Buy A Plan® logo, pdf design and the www.buyaplan.co.uk website are Copyright © Passinc Ltd 2023.

 The hatched area is  
Collingwood Road Green.  


This is one of the maps  
referred to in the statutory  
declaration of me, Felicity  
Hawington, dated 14 September  
2022. This map shows the precise  
area to be registered as a Village Green.  
